


PLAN - URBAN VILLAGE SITES / LINK ROAD ALIGNMENT - 01.02.16
SCALE 1:4500
 NORTH


STRICTLY CONFIDENTIAL

© Crown copyright and database rights (2013) Ordnance Survey (100024168)
 Only an official copy of a title plan or register obtained from the Land Registry may be used for legal or other official purposes.
 This material was last updated on 01/05/2009 and may not be copied, distributed, sold or published without the formal permission of Land Registry.
 © Crown copyright material is reproduced with the permission of Land Registry under delegated authority from the Controller of HMSO.

HEREFORDSHIRE COUNCIL, ASSET MANAGEMENT, PO BOX 4, HEREFORD HR4 0XH propertyinformation@herefordshire.gov.uk



LINK ROAD



COUNCIL OWNED LAND : 13.57 Acres